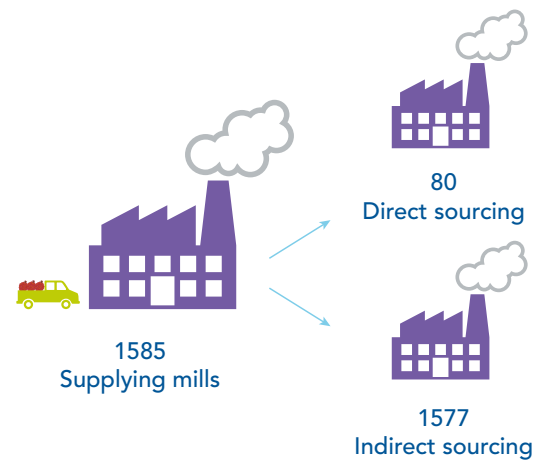


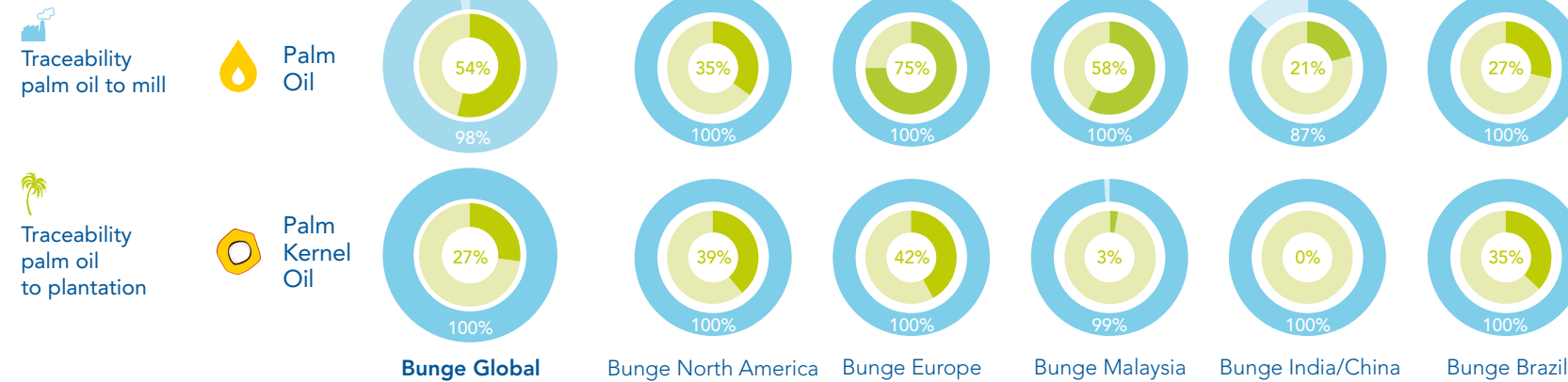
Palm Oil Dashboard



Transparency



Traceability Numbers*



Impact

- MARCH 2019 [High Conservation Value driving change in Malaysia](#)
- NOVEMBER 2018 [Smallholder Program Kampung Monopod](#)
- [Archive](#)

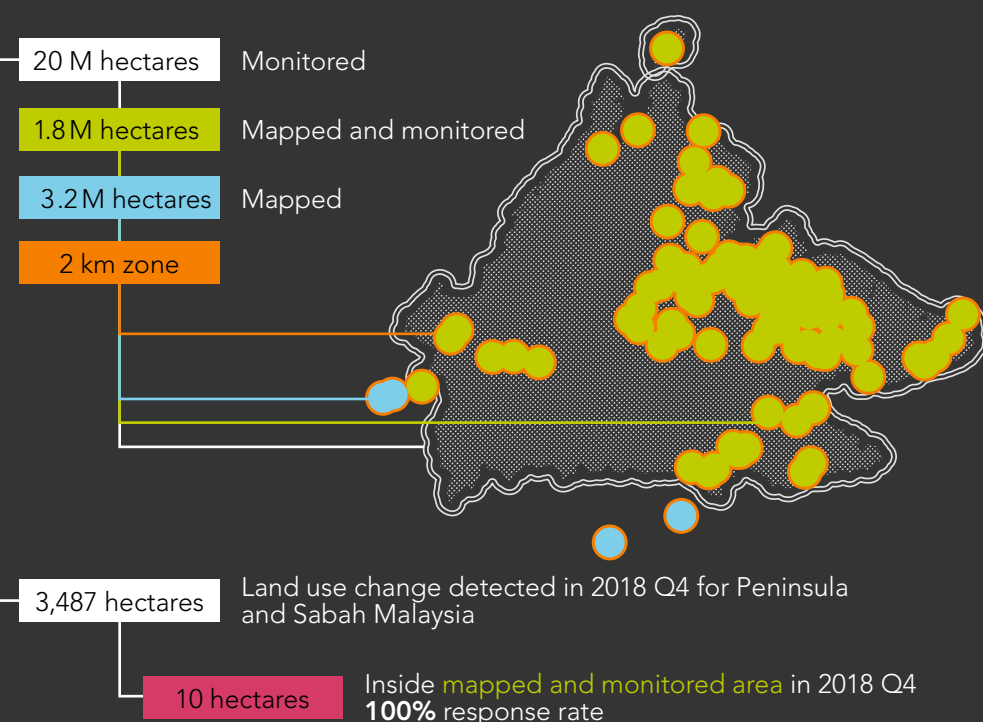
Latest News

- APRIL 2019 [Bunge Reply to Greenpeace Letter - April 17, 2019](#)
- FEBRUARY 2019 [Podcast Innovation Forum: Bunge Loders Croklaan on Traceability Challenges in the Palm Oil Supply Chain](#)
- [Bunge Loders Croklaan Sustainability Newsletter](#)
- DECEMBER 2018 [Bunge Reply to Greenpeace Letter - December 19, 2018](#)
- NOVEMBER 2018 [Bunge Scores 81% in Sustainability Transparency Assessment](#)

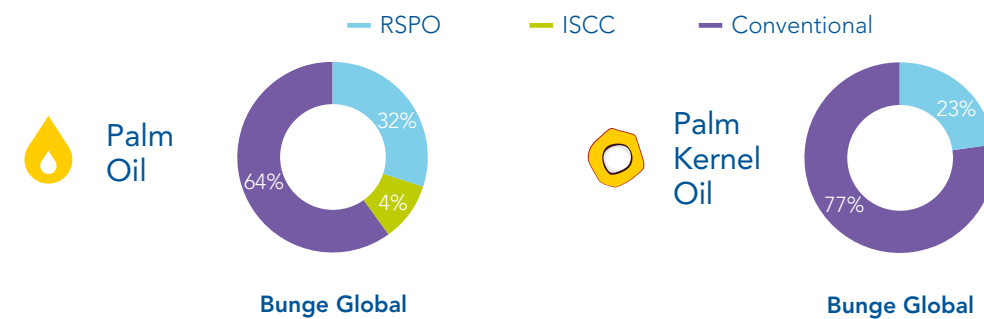
Verification

Land use change alerts in relation to mapped concessions by area*

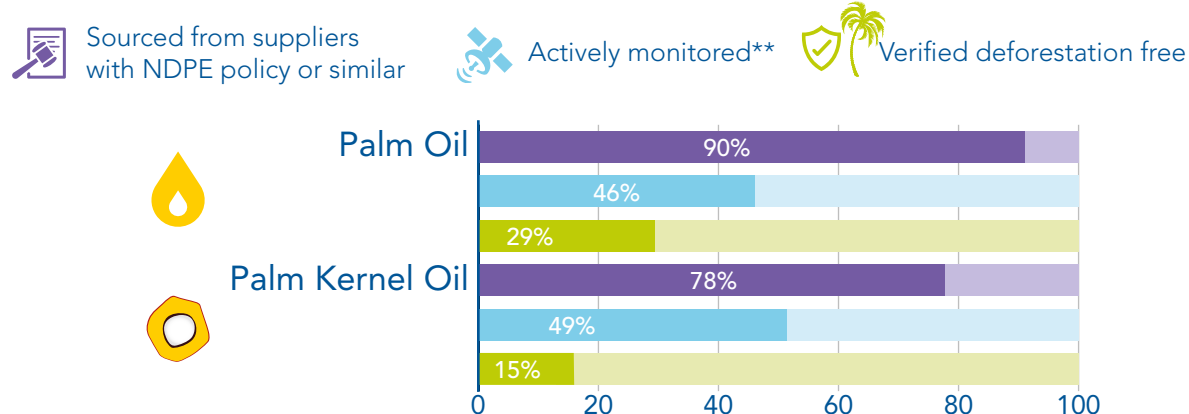
Example of Sabah region
* Colored areas on the map do not represent actual sizes/locations



Certified Volumes Sourced (market driven)*



Volumes Sourced*



Links

- [Sustainable Palm Oil Policy](#)
- [Grievance List](#)
- [Mill Lists](#)
- [Joint Overarching Report Sabah](#)
- [Map: Distribution of Direct Supplying Mills, 100% actively monitored](#)
- [Bunge's road to 2020 NDPE commitments](#)
- [Bunge Loders Croklaan Palm Sustainability Activities](#)

* Numbers from October 2018 - December 2018. ** Monitored by Satelligence via optical and radar satellites. Reporting of Land Use Change alerts on bi-weekly basis.